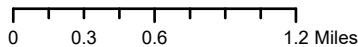





Service Layer Credits: World Street Map: City of Denton, Esri, HERE, Garmin, INCREMENT P, NGA, USGS

THE CHURCH OF  
**JESUS CHRIST**  
 OF LATTER-DAY SAINTS

**Denton Ward**  
**(104604)**

*Denton Texas Stake*



-  Meetinghouse
-  Stake/District Boundary
-  Ward/Branch Boundary